

# Tectonic stress field in rift systems – a comparison of Rhinegraben, Baikal Rift and East African Rift

Andreas Barth (1), Damien Delvaux (2) and Friedemann Wenzel (1)

- 1) Karlsruhe Institute of Technology, University of Karlsruhe, Geophysical Institute, Hertzstr. 16, D-76187 Karlsruhe, Germany, andreas.barth@gpi.uni-karlsruhe.de, friedemann.wenzel@gpi.uni-karlsruhe.de
- 2) Royal Museum for Central Africa, Leuvensesteenweg 13, B-3080 Tervuren, Belgium, damien.delvaux@africamuseum.be

## Abstract

Crustal stress pattern provide important information for the understanding of regional tectonics and for the modelling of seismic hazard. Especially for small rifts (e.g. Upper Rhine Graben) and beside larger rift structures (e.g. Baikal Rift, East African Rift System) only limited information on the stress orientations is available. We refine existing stress models by using new focal mechanisms combined with existing solutions to perform a formal stress inversion. We review the first-order stress pattern given by previous models for the Upper Rhine Graben, the Baikal Rift, and the East African Rift System. Due to the new focal mechanisms we resolve second-order features in areas of high data density. The resulting stress orientations show dominant extensional stress regimes along the Baikal and East African Rift but strike-slip regimes in the Upper Rhine Graben and the interior of the Amurian plate.

## Introduction

Stress field orientations are valuable constraints for understanding rift kinematics and rift development. They can be used to deduce boundary conditions for kinematic models (Buchmann & Connolly, 2007; Petit & Fournier, 2005). Moreover, data from regions adjacent to rift structures can reveal spatial changes from the rift-related stress field. Stress data from the inversion of focal mechanism solutions (FMS) of light earthquakes can improve the data coverage especially for intraplate regions with a low seismicity. We use new FMS from earthquakes with  $M_w \geq 3.9$  that were determined using the Frequency Sensitive Moment Tensor Inversion (FMTI, Barth et al., 2007). The FMTI allows to invert regional waveform data for automatically determined frequency pass-bands based on a 1D earth model. Combining the new FMS with known FMS, we perform the formal stress inversion (Michael, 1987). After using both nodal planes for inversion, the best fitted plane is chosen for the final inversion. First-order stress pattern are a consequence of sub-lithospheric processes and plate boundary forces, that partly are related to gravitational potential energy as discussed by several authors (Zoback, 1992; Coblenz and Sandiford, 1994). However, this alone cannot explain second and third order pattern as discussed in this work, that result from three-dimensional density variations and deep mantle processes in some cases.

## East African Rift System (EARS)

The EARS is a complex example of active continental rifting. Passing for nearly 3000 km through the continent, the EARS separates the Nubian subplate to the west from the Somalian subplate to the east. The eastern part of the African plate, which is dominated by the EARS, is affected by extensional stresses with a general E-W orientation of the minimum horizontal stress  $S_h$ , while the Nubian plate is affected by a compressional regime with the maximum horizontal stress  $S_H$  oriented E-W (Fig. 1). Barth et al. (2007) determined 38 new focal mechanisms using the FMTI. Delvaux & Barth (2009) combined these solutions with others to a total dataset of 332 FMS and

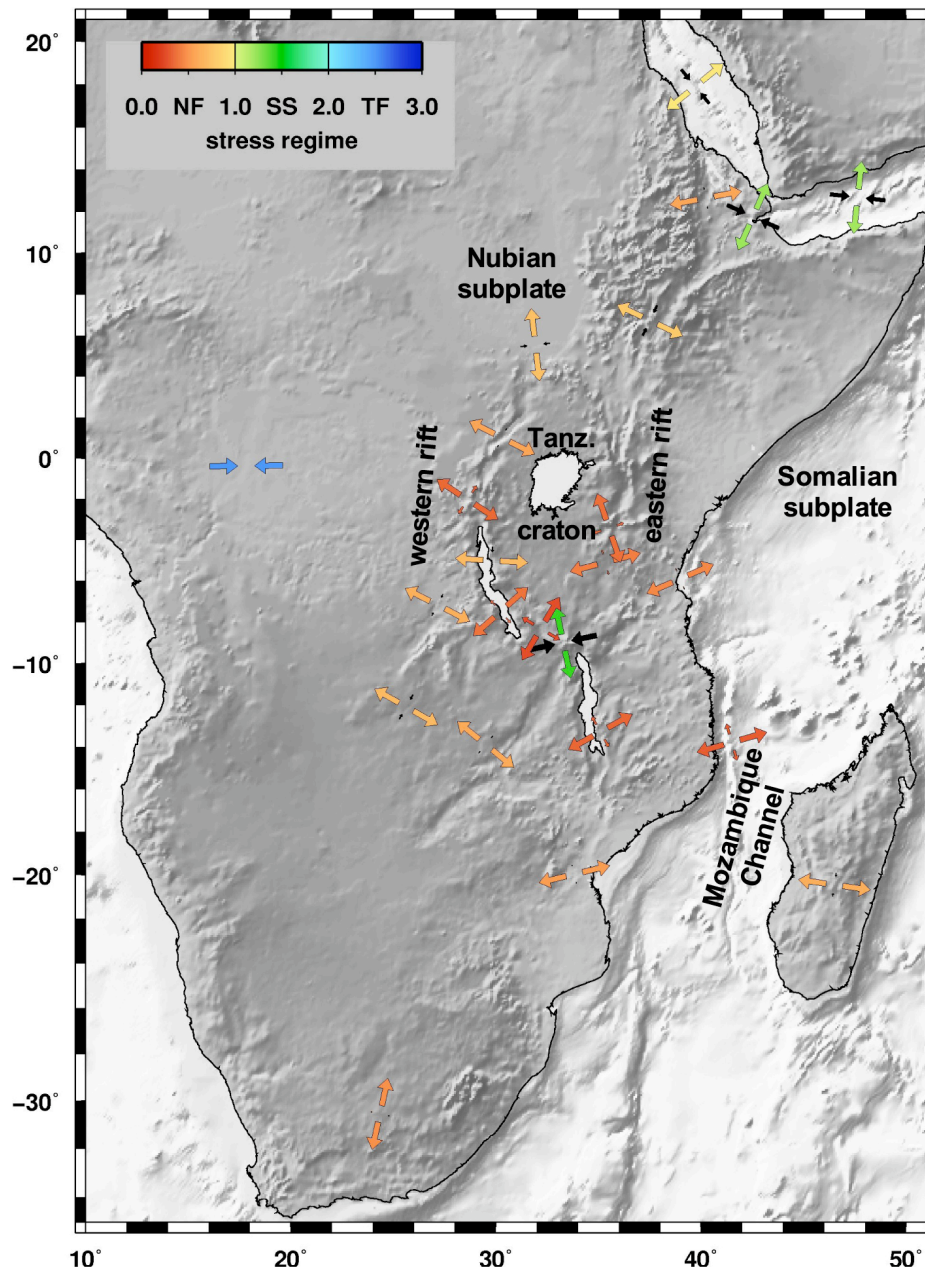


Figure 1: Formal stress inversion of 332 FMS in Africa (Delvaux & Barth, 2009). Colours indicate the stress regime. Vectors give the orientations of max. and min. horizontal compressional stress  $S_H$  and  $S_h$ , respectively. Stress symbols after Delvaux et al. (1997).

performed stress inversions for 24 bins. For 12 bins we obtained quality A and B following the *World-Stress-Map (WSM)* quality ranking scheme (Heidbach et al., 2008). They showed that the rift basins that surround the Tanzanian craton mostly have  $S_h$  orientations roughly orthogonal to their trend. Two dominant orientations of  $S_h$  arise: WNW-ESE extension in the north-western segments of the EARS and in the south-western high plateau region and ENE-WSW extension in the central part of the western rift branch, the southern extremity of the eastern rift branch, the southernmost rift segment and the continental margin. The overall extensional regime mainly results from plate boundary forces combined with lithospheric gravitational potential energy of the African high plateaus. As the lowlands of the Indian Coast and the Mozambique Channel seem also affected by extensional faulting, the extension might also reflect a combination of complex 3-dimensional crustal structure and deep processes like the spreading of a mantle plume head beneath the Tanzanian craton or mantle flow at the base of the lithosphere (Delvaux & Barth, 2009).

### Baikal Rift and Amurian plate

The Amurian plate is situated between the Eurasian and Pacific plates and spans approximately 2500 km in both the north-south and the east-west directions. Since Zonenshain and Savostin (1981) suggested the existence of a distinct Amurian plate, its development, plate kinematics as well as the location of its plate boundaries have been matters of debate (e.g. Petit & Fournier, 2005; Delvaux et al., 1997). Barth & Wenzel (2009) used the (FMTI) to calculate 41 focal mechanism solutions for earthquakes with magnitudes of  $M_w \geq 3.9$  that have not been determined before. Here we combine it with additional data to a set of 272 FMS. Stress inversion is performed for 13 bins along the Baikal Rift, the Transbaikal and the Amurian plate (6 quality A

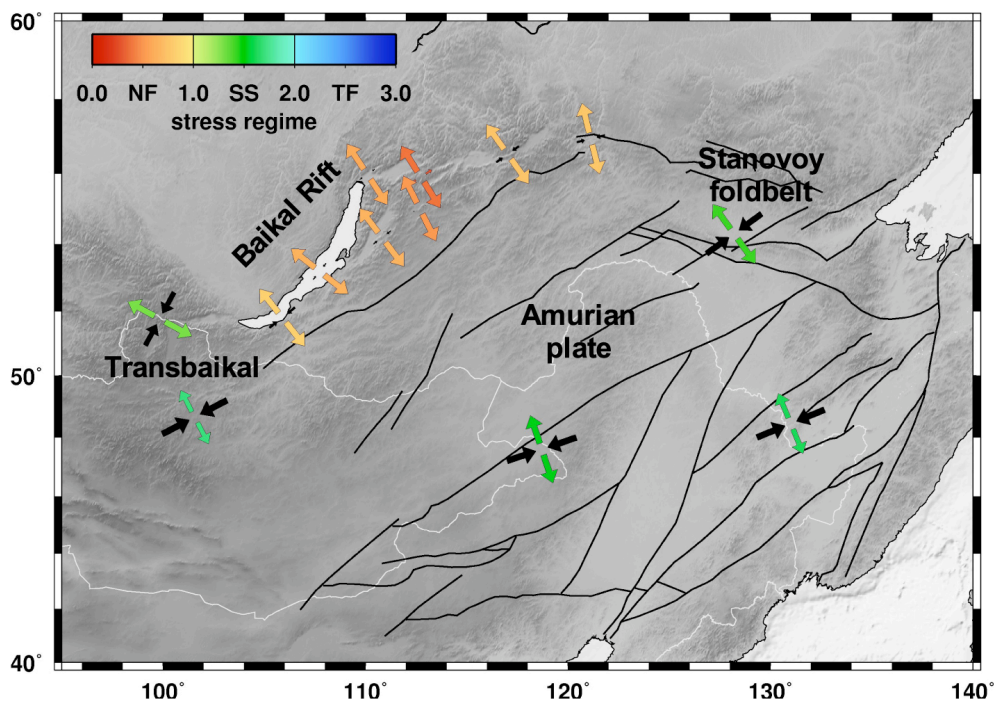


Figure 2: Formal stress inversion of 272 FMS along the Baikal Rift and within the Amurian plate. Symbols as in Fig. 1.

and B). Along the rift itself we obtain normal faulting regimes with  $S_H$  oriented NW-SE, mostly orthogonal to the rift trend. For the Transbaikal and interior of the Amurian plate we obtain a strike-slip regime with an NE-SW to ENE-WSW orientation of  $S_H$  (Fig. 2). The stress field at the Stanovoy foldbelt shows a slight rotation with respect to the more southern regions and might be influenced by the Baikal Rift extension. The transpressive regime in the eastern part of the Amurian plate responds to far field plate boundary forces from the Pacific plate subducting at the Kuril trench and northern Japan (Barth & Wenzel, 2009).

### Upper Rhine Graben (URG)

The URG is part of the European Cenozoic Rift System (ECRS) that extends from the Mediterranean Sea to the North Sea. Within the last 100 years five events of magnitude 4.7 took place in the URG and the largest historic event dates from 1352 when in Basel/Switzerland a major earthquake of maximum intensity IX killed 300 people (Leydecker, 2008). Several studies focused on the stress field in the seismically more active southern part of the URG and its connection to the southern parts of the ECRS (Plenefisch & Bonjer, 1997; Cardozo & Behrmann, 2006; Delacou et al., 2004). However, for the adjacent seismic active regions of the Vosges Mountains and the Swabian Alb no stress inversion of focal mechanism data has been performed so far. In this study we group 83 FMS (Swiss Seismological Service; Bonjer, 1997) in three bins: Southern URG (SURG: 47 FMS), Vosges Mountains (VS: 8 FMS), Swabian Alb (SW: 28 FMS). Figure 3 shows that the stress field of SURG ( $S_H = 146^\circ$ , B quality) is slightly rotated compared to  $S_H = 159^\circ$  of both, VS (B quality) and SW (A quality). While SURG and SW show transtensional strike-slip regimes, VS has a tendency to a transpression. Besides the strong influence of the African-Eurasian collision the regional stress field might be a consequence of the strong gradients in local topography.

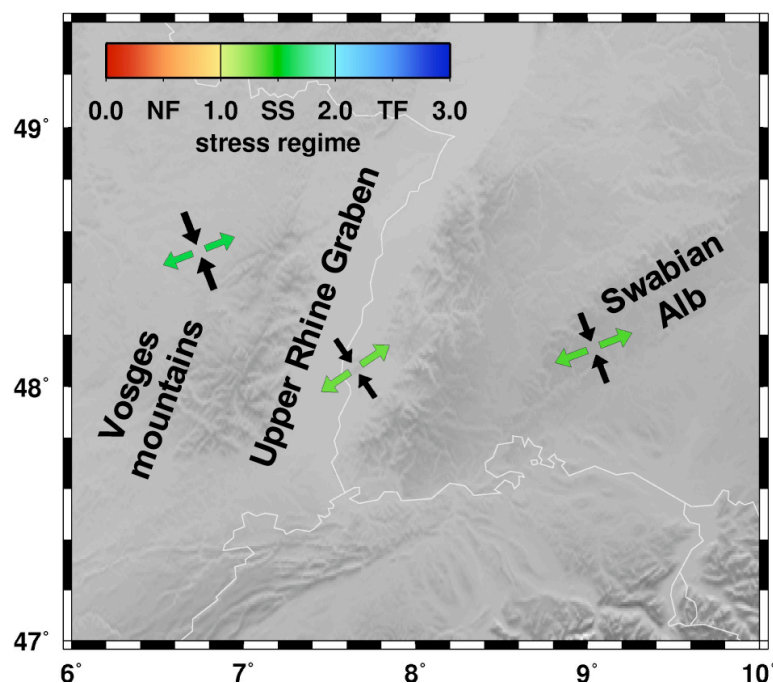


Figure 3: Formal stress inversion of 83 FMS for the URG and adjacent regions. Symbols as in Fig. 1.

## Discussion & Conclusions

Both active rifts, the Baikal and the East African Rift System (EARS) show extensional regimes along the main rifts. The adjacent regions to the Baikal Rift reveal strike-slip regimes as a consequence of plate boundary forces. However, the extensional regime of the EARS in combination with topography effects of the high plateaus dominates the stress field in eastern Africa, although local stress variation indicate structural heterogeneities and/or deep processes. In the URG a strike-slip regime has reactivated the main structures that is also apparent in the adjacent Vosges mountains and Swabian Alb. The first-order stress pattern of the presented rifts are in general supported by data of the *WSM Project* (Heidbach et al., 2008), while second and third order effects reveal the influence of local heterogeneities.

We showed that the FMTI (Barth et al., 2007) can be used for the determination of focal mechanisms of earthquakes  $M_w \geq 3.9$  and that it is applicable world-wide. It can improve the knowledge of active tectonics and may allow stress inversions in regions where it was not possible before.

## References

- Barth, A., Wenzel, F. & Giardini, D. (2007). Frequency sensitive moment tensor inversion for light to moderate magnitude earthquakes in eastern Africa. *Geophys. Res. Lett.* 34, L15302, doi:10.1029/2007GL030359.
- Barth, A. & Wenzel, F. (2009). New constraints on the intraplate stress field of the Amurian plate deduced from light earthquake focal mechanisms. *Tectonophysics*, in press, doi:10.1016/j.tecto.2009.01.029.
- Bonjer, K.-P. (1997). Seismicity pattern and style of seismic faulting at the eastern borderfault of the southern Rhine Graben. In: K. Fuchs, R. Altherr, B. Mueller and C. Prodehl, (Editors), *Stress and Stress Release in the Lithosphere – Structure and Dynamic Processes in the Rifts of Western Europe*. *Tectonophysics* 275, 41–69.
- Buchmann, T.J. & Connolly, P.T. (2007). Contemporary kinematics of the Upper Rhine Graben: A 3D finite element approach. *Global Planetary Change* 58, 287–309.
- Cardozo, G.G.O.L. & Behrmann, J.H. (2006). Kinematic analysis of the Upper Rhine Graben boundary fault system. *Journal Of Structural Geology Pergamon-Elsevier Science Ltd* 28 , 1028–1039.
- Coblentz, D.D. & Sandiford, M. (1994). Tectonic stresses in the African plate: Constraints on the ambient lithospheric stress state. *Geology* 22 , 831–834.
- Delacou, B., Sue, C., Champagnac, J. & Burkhard, M. (2004). Present-day geodynamics in the bend of the western and central Alps as constrained by earthquake analysis. *Geophys. J. Int.* 158 , 753–774.
- Delvaux, D. & Barth, A. (2009). African Stress Pattern from formal inversion of focal mechanism data. *Tectonophysics*, in press, doi:10.1016/j.tecto.2009.05.009.
- Delvaux, D., Moeys, R., Stapel, G., Petit, C., Levi, K., Miroshnichenko, A., Ruzhich, V. & San'kov, V. (1997). Paleostress reconstructions and geodynamics of the

- Baikal region, central Asia, part 2. Cenozoic rifting. *Tectonophysics* 282 (1–4), 1–38.
- Heidbach, O.; Tingay, M.; Barth, A.; Reinecker, J.; Kurfeß, D. & Müller, B. (2008). The World Stress Map database release 2008, doi:10.1594/GFZ.WSM.Rel2008.
- Leydecker, G. (2008): Erdbebenkatalog für die Bundesrepublik Deutschland mit Randgebieten für die Jahre 800–2006 – Datenfile <http://www.bgr.de/quakecat>; Bundesanstalt für Geowissenschaften und Rohstoffe (BGR), Stilleweg 2, D-30655 Hannover.
- Michael, A.J. (1987). Use of focal mechanisms to determine stress: a control study. *J. Geophys. Res.* 92 (B1), 357–368.
- Petit, C. & Fournier, M. (2005). Present-day velocity and stress fields of the Amurian plate from thin-shell finite-element modelling. *Geophys. J. Int.* 160 (1), 358–370.
- Plenefisch, T. & Bonjer, K.-P. (1997). The stress field in the Rhine Graben area inferred from earthquake focal mechanisms and estimation of frictional parameters. In: K. Fuchs, R. Altherr, B. Mueller and C. Prodehl, (Editors), *Stress and Stress Release in the Lithosphere - Structure and Dynamic Processes in the Rifts of Western Europe*. *Tectonophysics* 275 , 71–97.
- Zoback, M. L. (1992). First- and second-order patterns of stress in the lithosphere: The World Stress Map project. *J. Geophys. Res.* 97, 11,703–11,728, doi:92JB00132.
- Zonenshain, L. & Savostin, L. (1981). Geodynamics of the Baikal rift zone and plate tectonics of Asia. *Tectonophysics* 76 (1–2), 1–45.